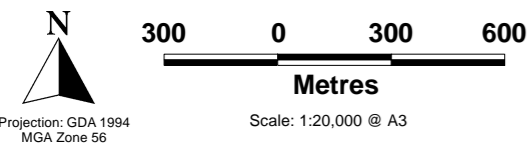
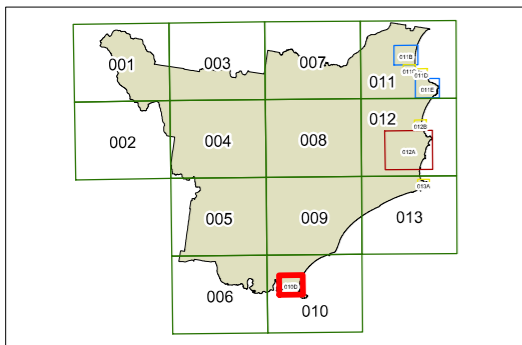
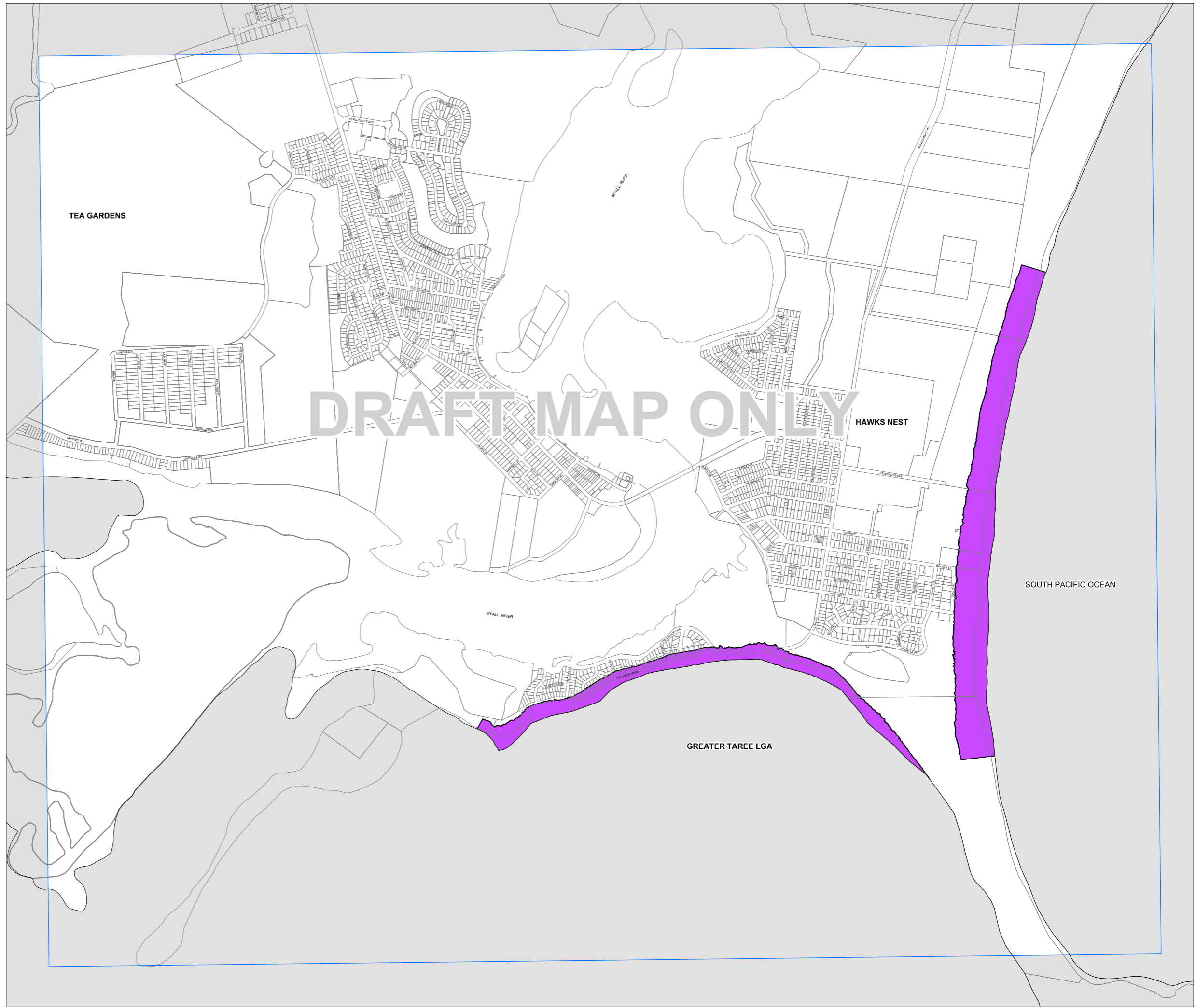



 Coastal Risk Planning Area

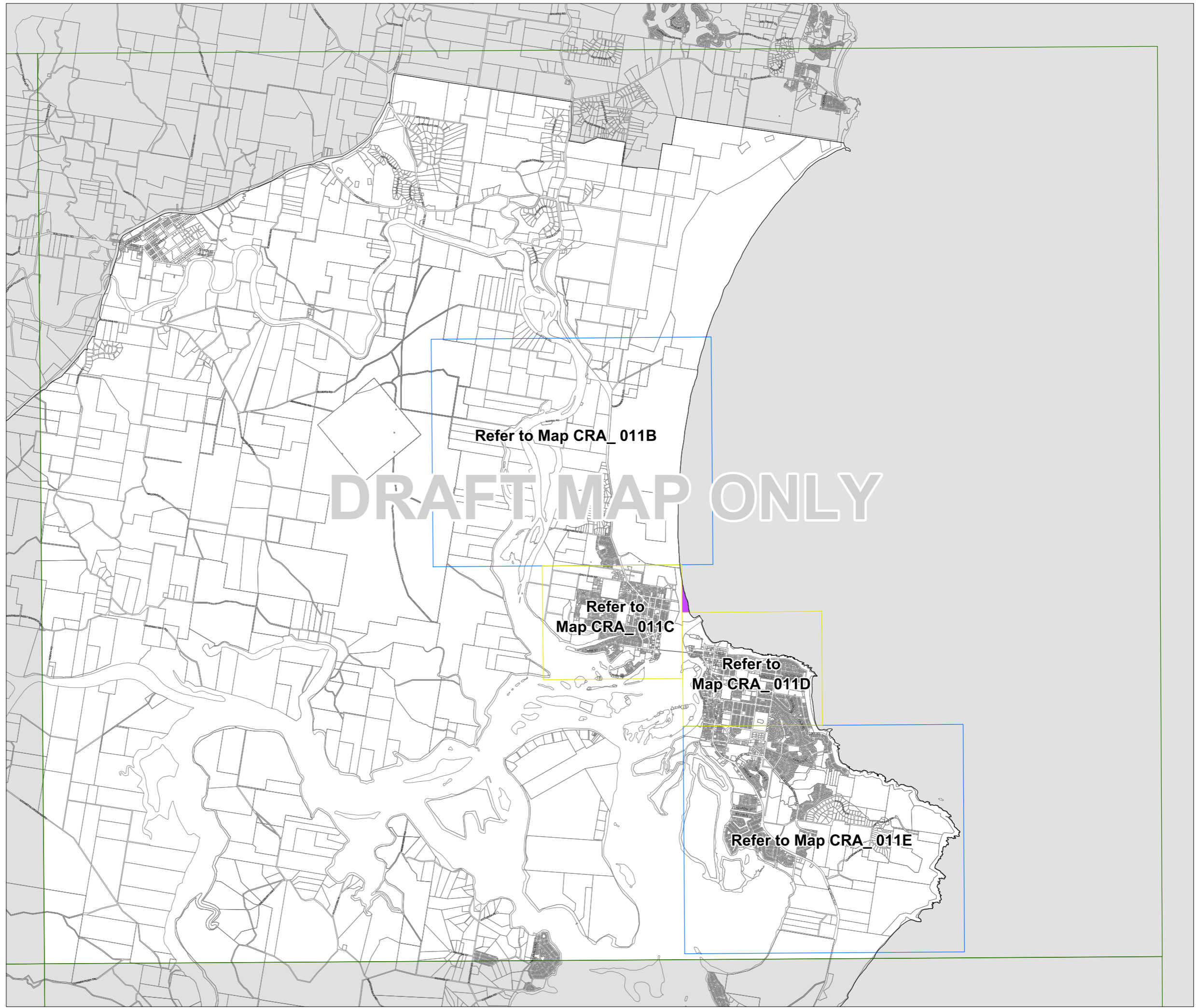
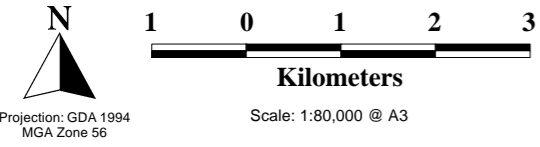
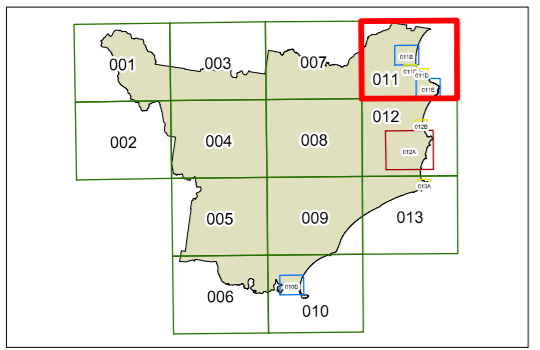
Cadastral
 Cadastre 21/03/2014
 © NSW Land and Property Information




Coastal Risk Planning Map
- Sheet CRA_011

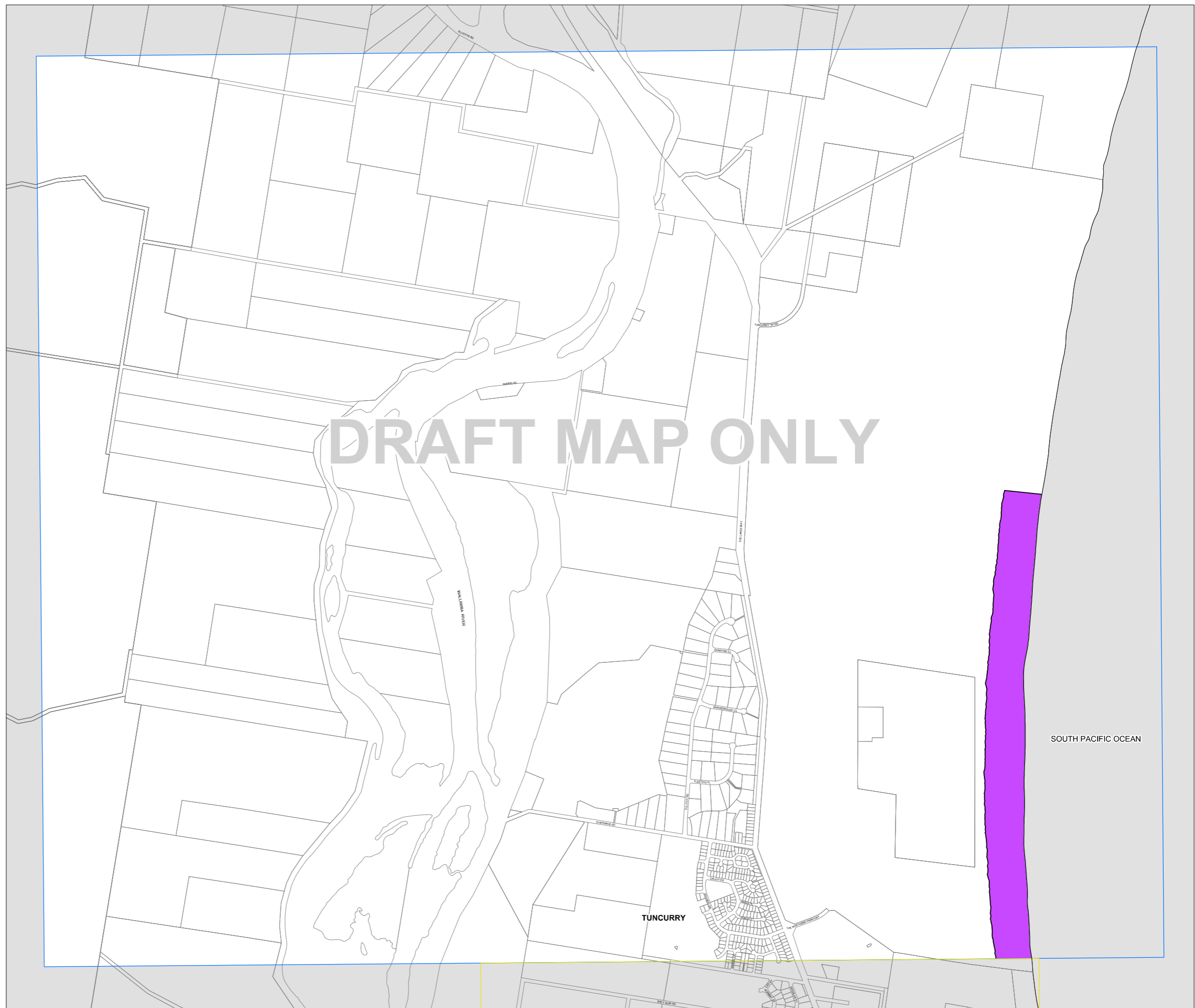
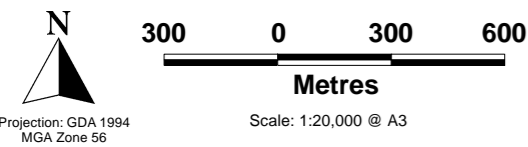
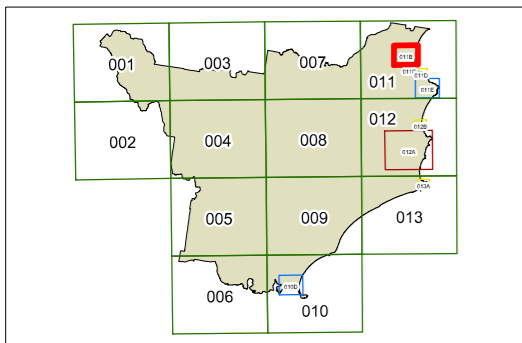
 Coastal Risk Planning Area

Cadastral
 Cadastre 21/03/2014
© NSW Land and Property Information



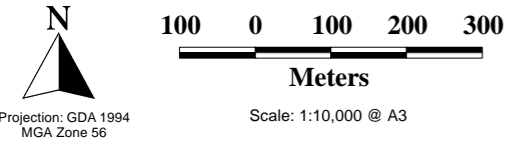
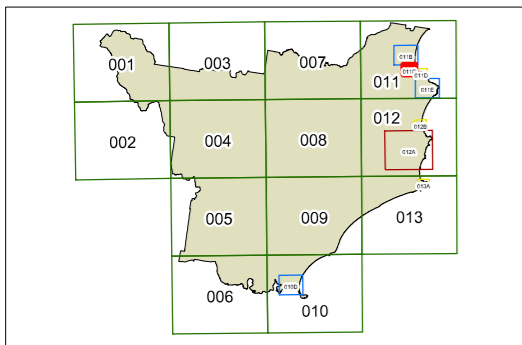
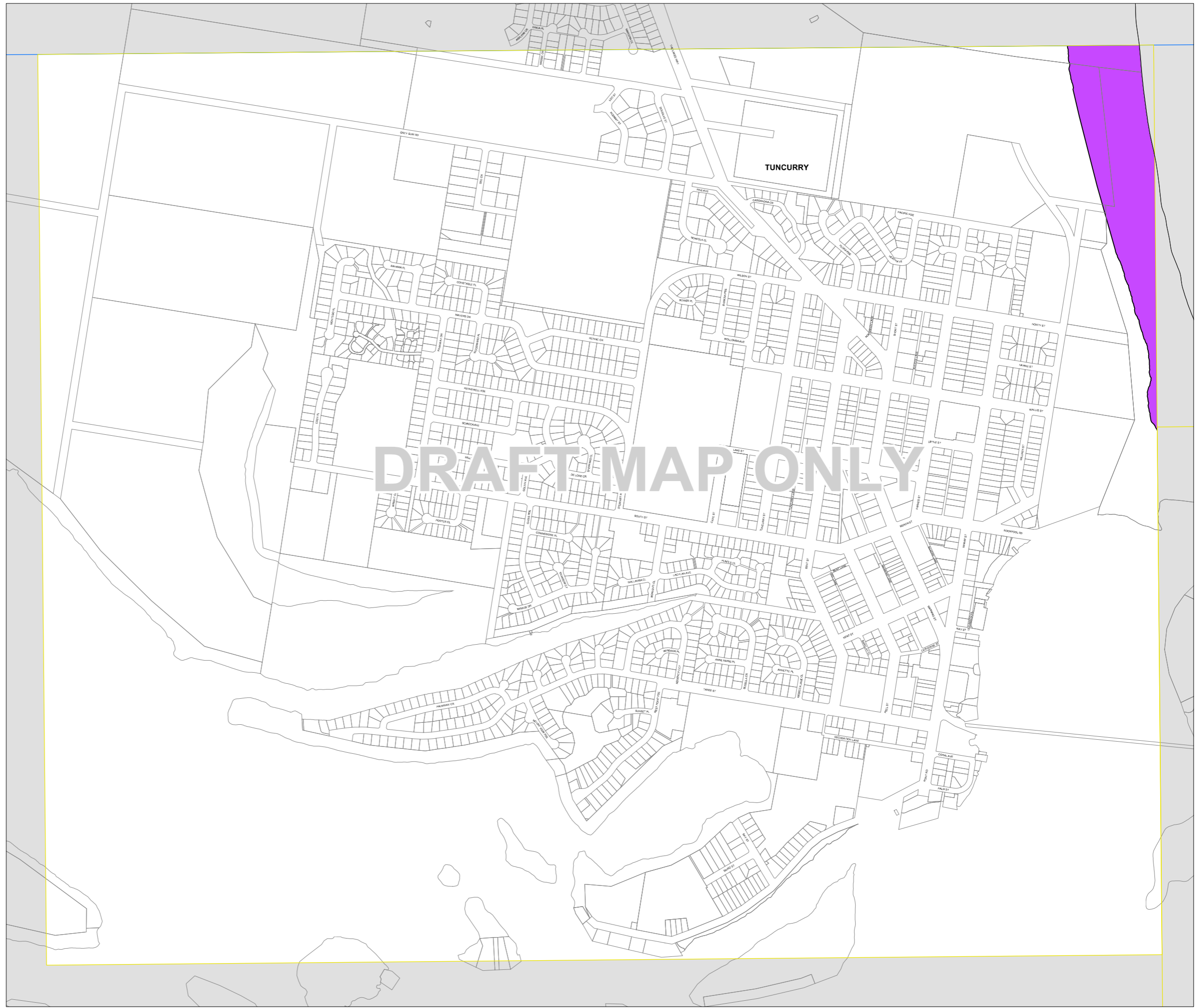
 Coastal Risk Planning Area

Cadastral
 Cadastral 21/03/2014
© NSW Land and Property Information



 Coastal Risk Planning Area

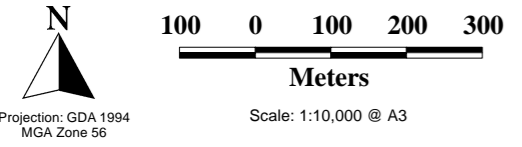
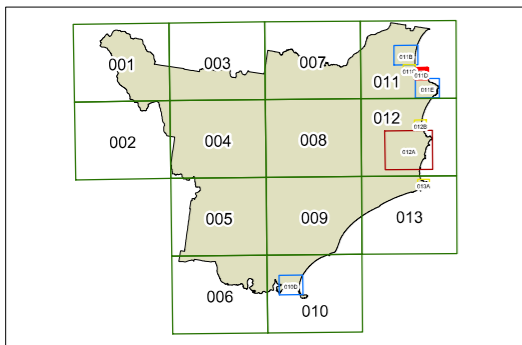
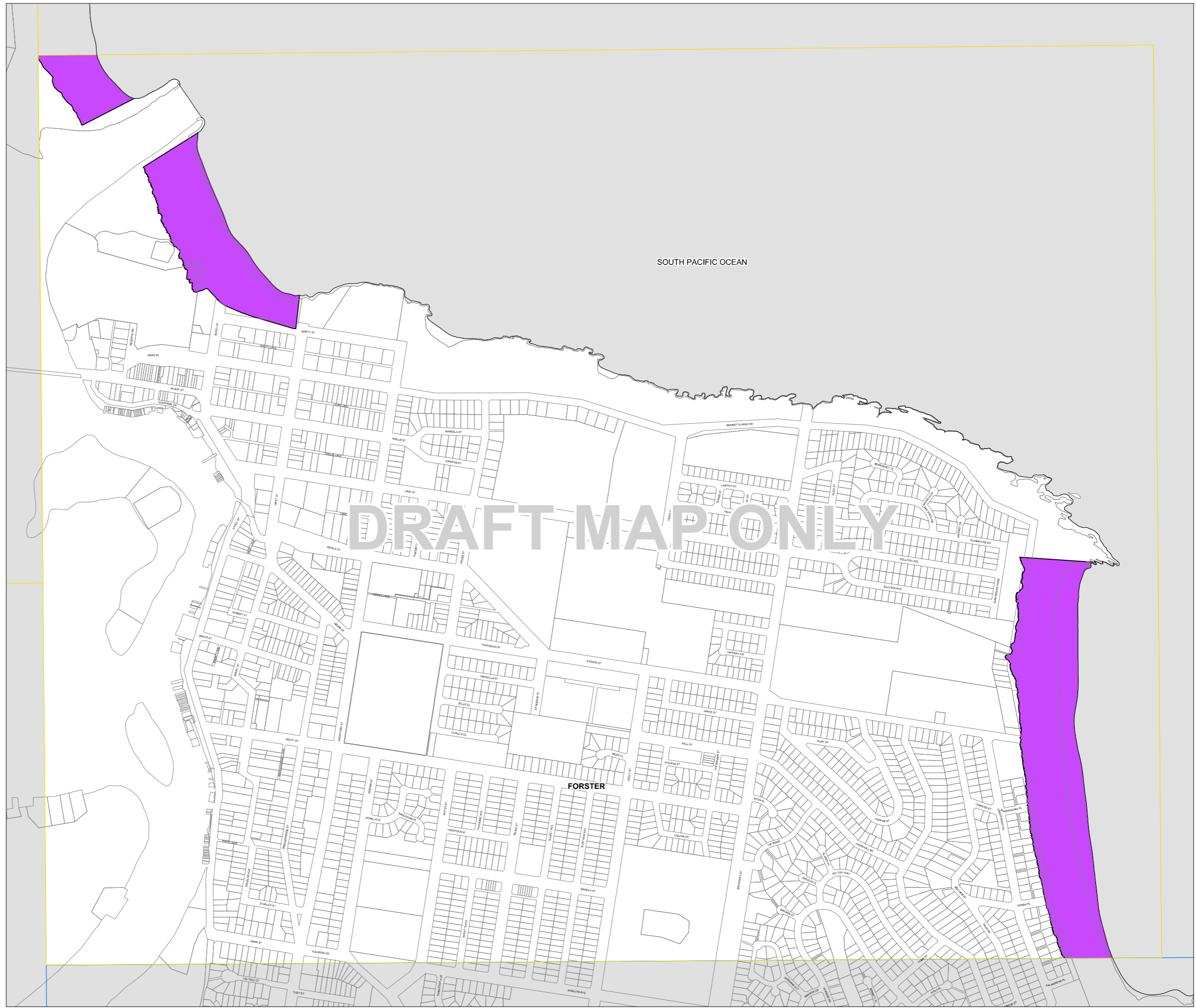
Cadastre
 Cadastre 21/03/2014
 © NSW Land and Property Information



Coastal Risk Planning Map
 - Sheet CRA_011D

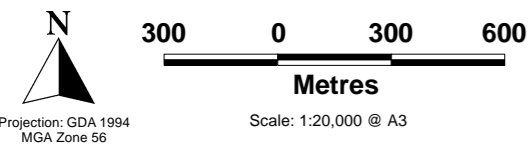
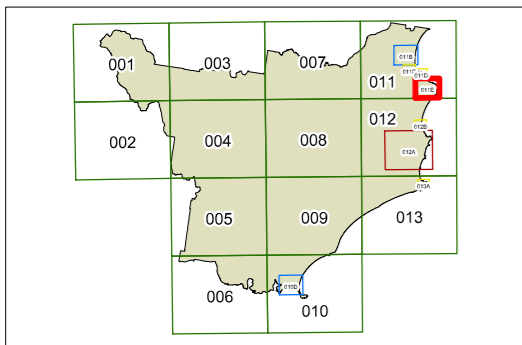
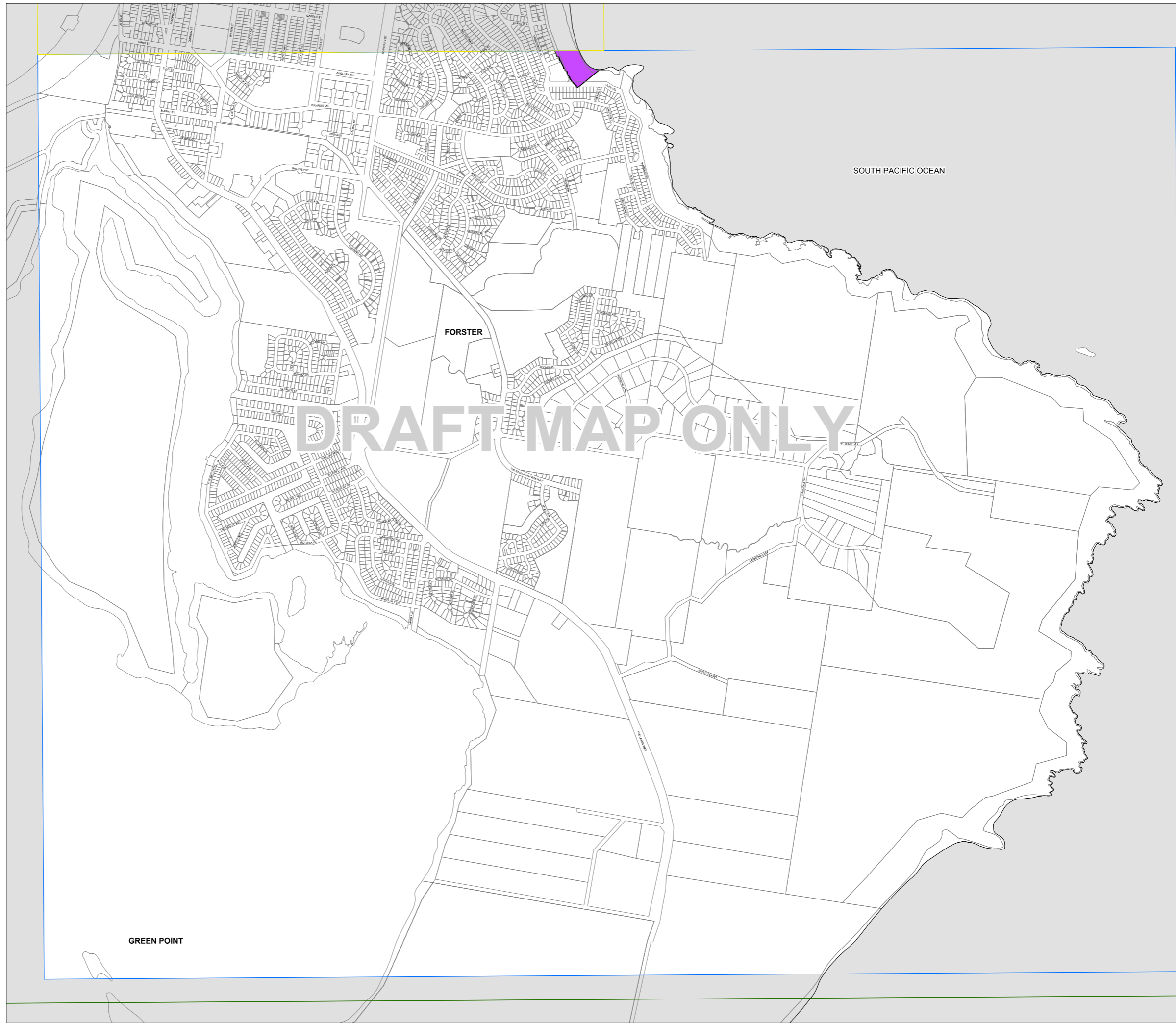
 Coastal Risk Planning Area

Cadastral
 Cadastre 21/03/2014
 © NSW Land and Property Information



 Coastal Risk Planning Area

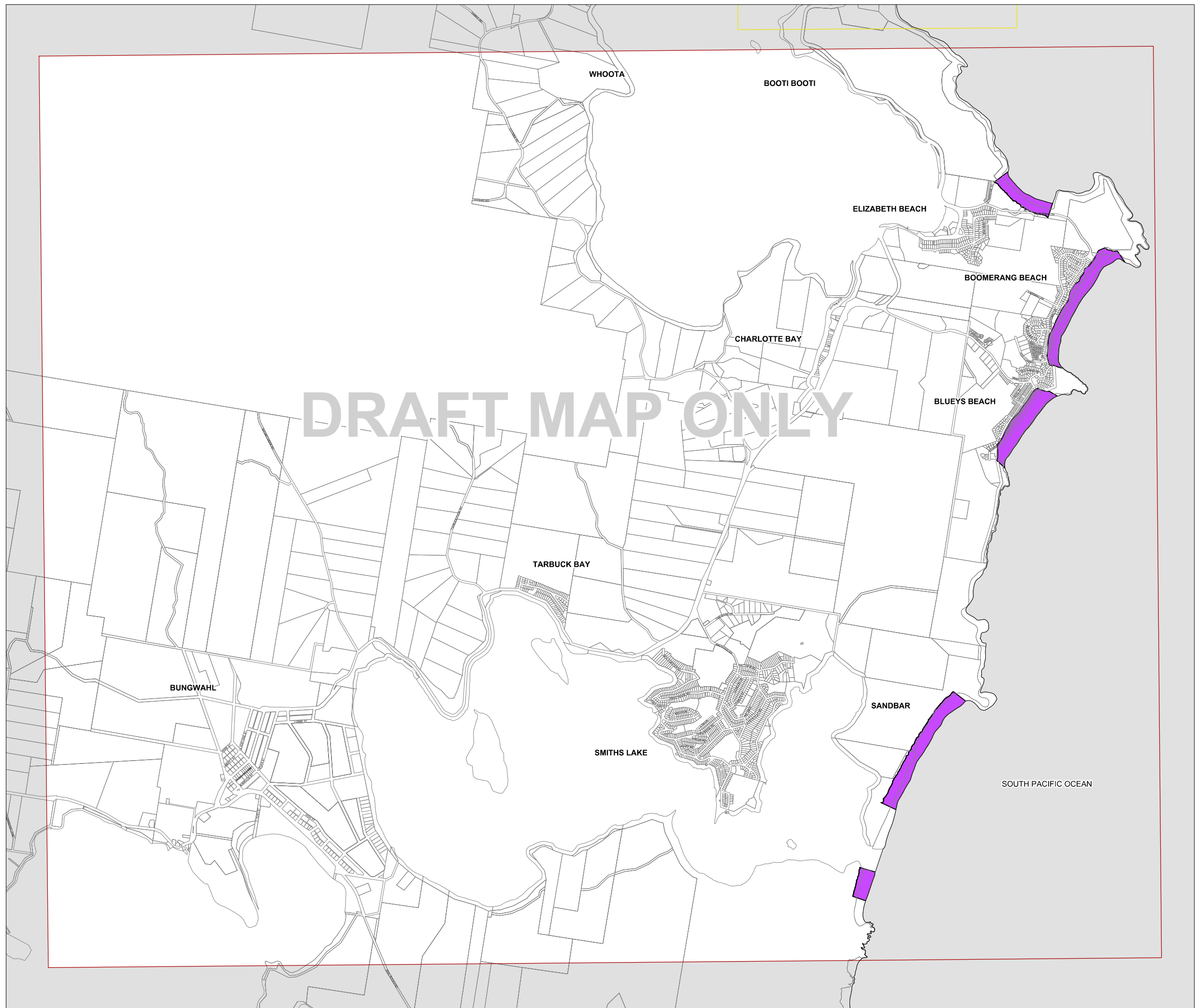
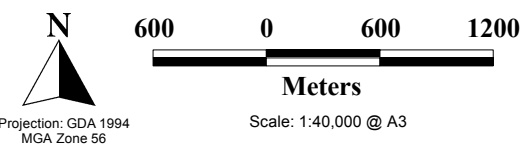
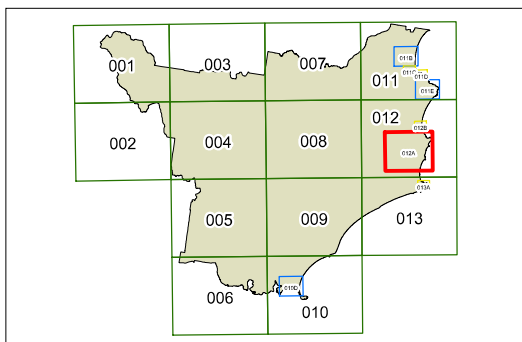
Cadastre
 Cadastre 21/03/2014
 © NSW Land and Property Information




Projection: GDA 1994
 MGA Zone 56

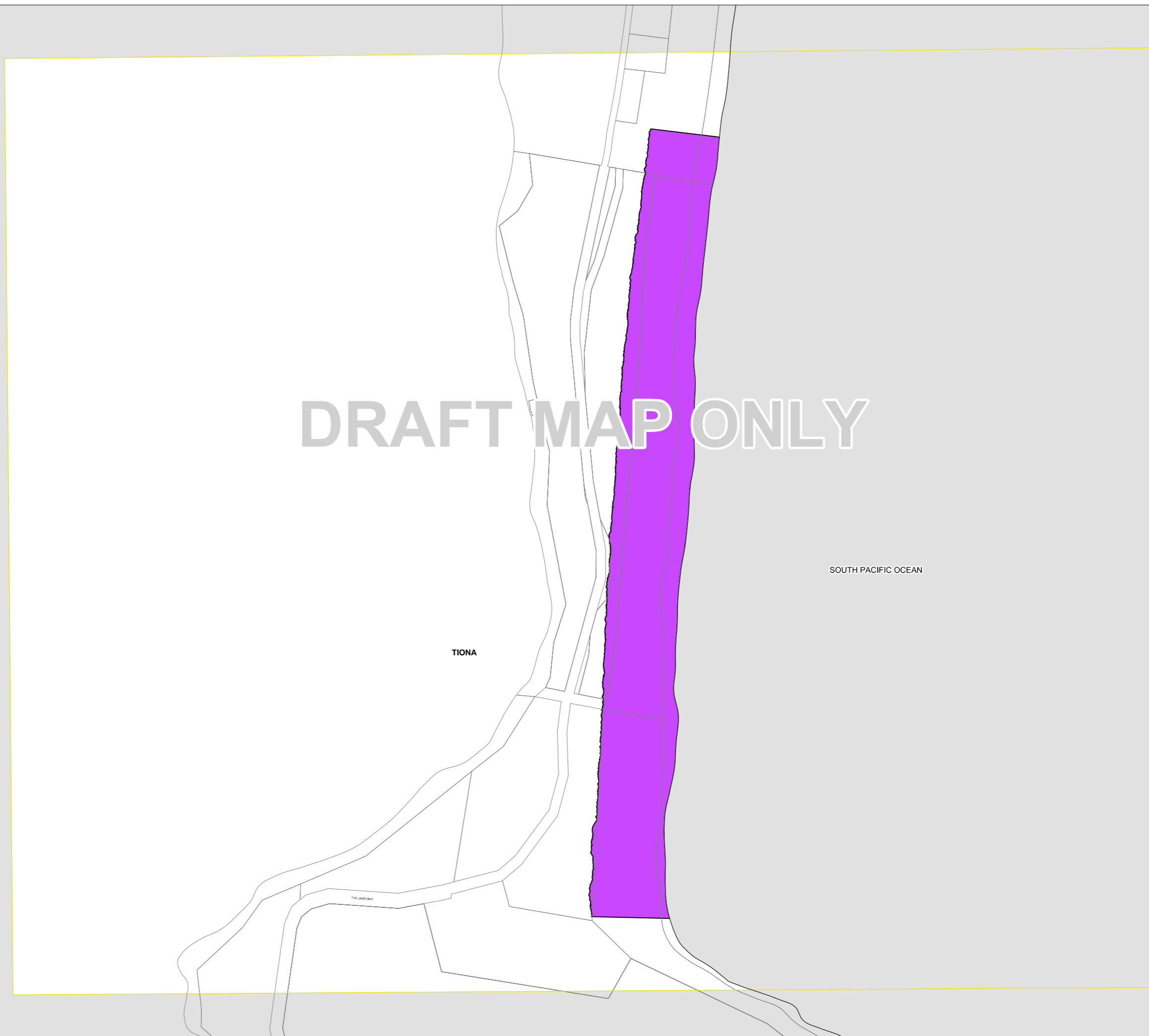
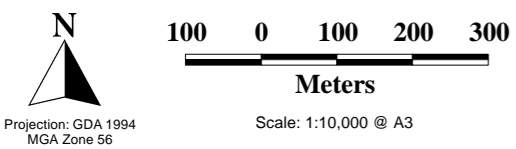
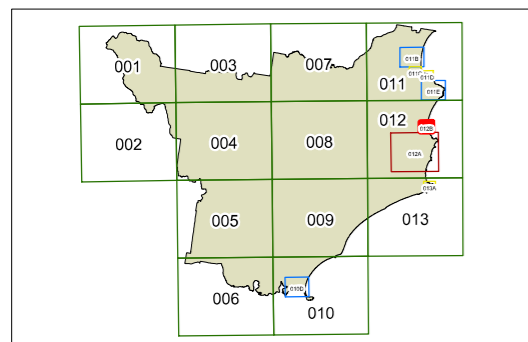
 Coastal Risk Planning Area

Cadastral
 Cadastral 21/03/2014
 © NSW Land and Property Information



 Coastal Risk Planning Area

Cadastre
 Cadastre 21/03/2014
© NSW Land and Property Information






Great Lakes Local Environmental Plan 2014

Great Lakes COUNCIL Plan 2014

Coastal Risk Planning Map - Sheet CRA_013A

 Coastal Risk Planning Area

Cadastre
 Cadastre 21/03/2014
© NSW Land and Property Information

SEAL ROCKS

DRAFT MAP ONLY

SOUTH PACIFIC OCEAN

