




Great Lakes Local Environmental Plan 2014

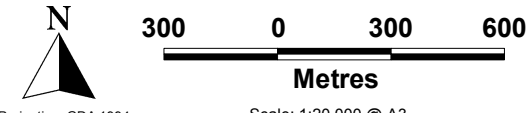
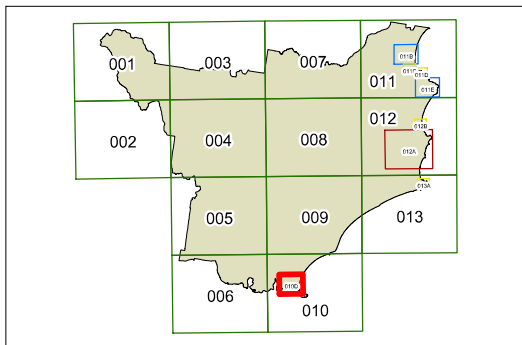
Great Lakes COUNCIL Plan 2014

Coastal Risk Planning Map - Sheet CRA_010D

 Great Lakes LEP 2014 Coastal Risk Planning Area

 Draft Coastal Risk Planning Area

Cadastre
 Cadastre 21/03/2014
© NSW Land and Property Information




Projection: GDA 1994
MGA Zone 56
Scale: 1:20,000 @ A3

Coastal Risk Planning Map
Part View of Sheet CRA_012A

 Great Lakes LEP 2014 Coastal Risk Planning Area

 Draft Coastal Risk Planning Area

Cadastral
 Cadastre 21/03/2014
 © NSW Land and Property Information

