

**PLANNING & NATURAL SYSTEMS**

**ATTACHMENT A**

**PLANNING PROPOSAL - HAWKS NEST  
VILLAGE AND OTHER ZONING  
OPPORTUNITIES**

**ORDINARY MEETING**

**28 JUNE 2017**

ATTACHMENT A

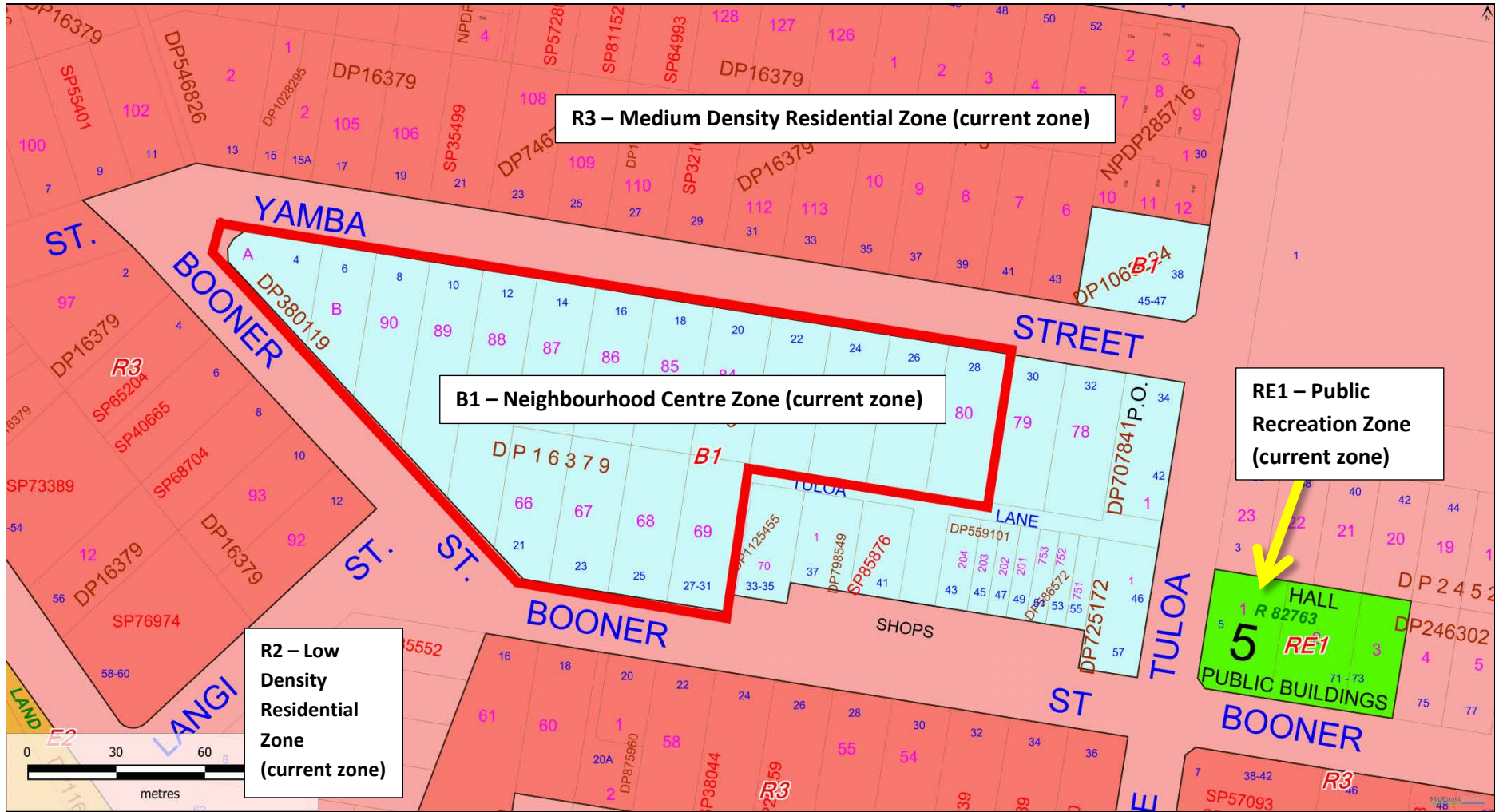


Figure 1: Area A – Current land use planning zones (Area A depicted by red outline)

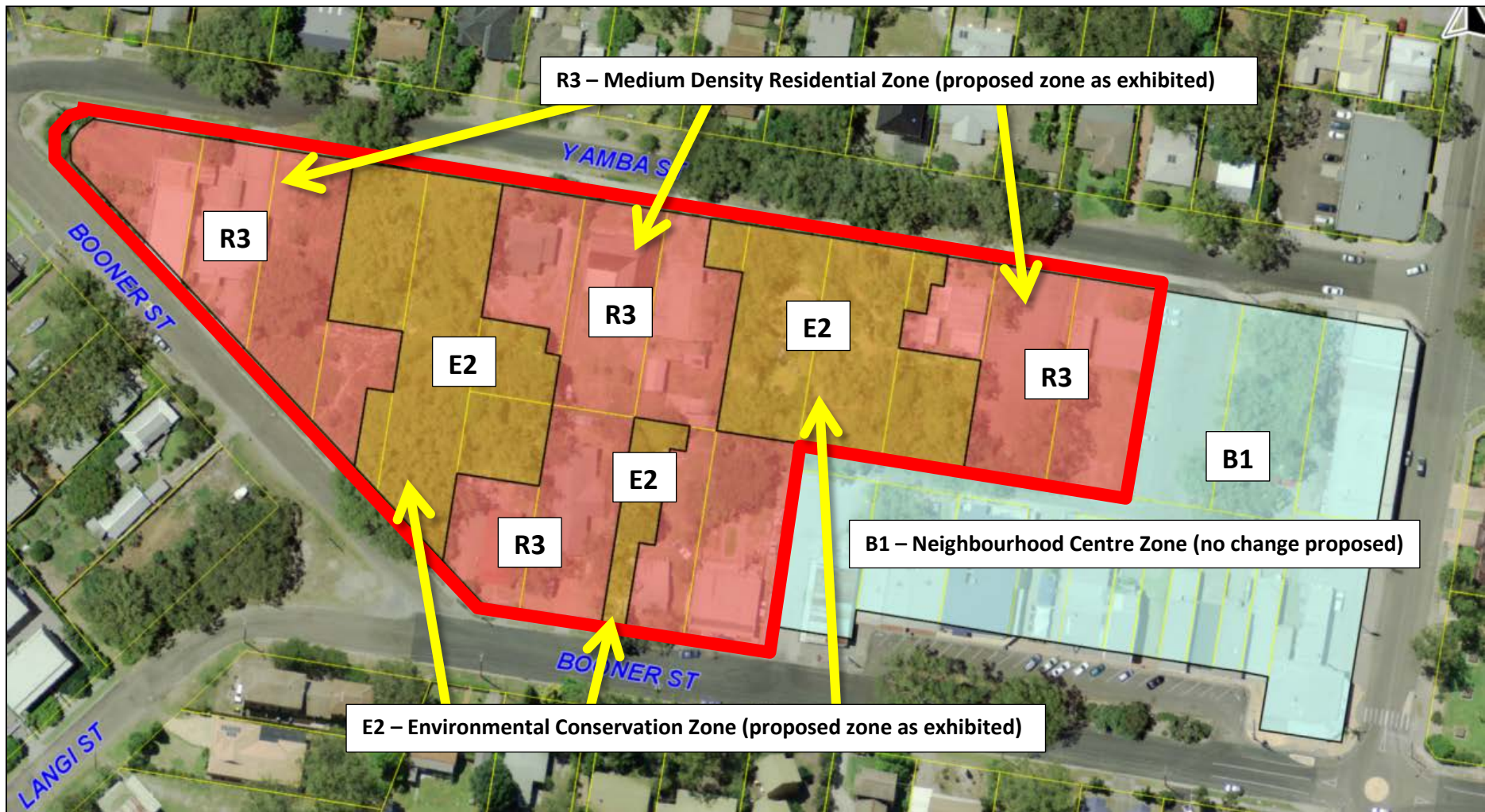


Figure 2: Area A – Proposed land use zones as exhibited (Area A depicted by red outline)

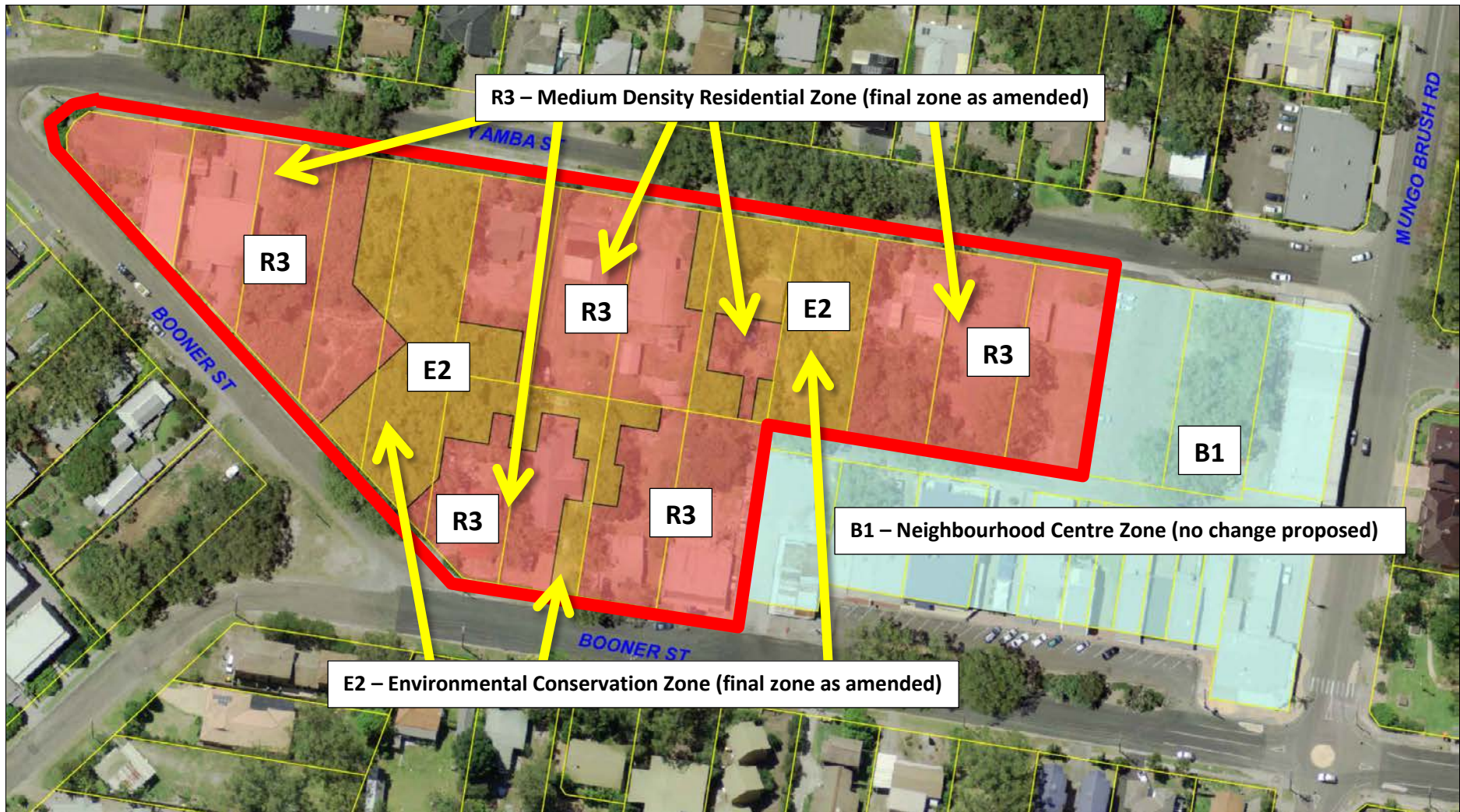


Figure 3: Area A – Proposed land use zones as amended as a result of public exhibition (Area A depicted by red outline)